

Directions from I-25 South to

TABLE TOP



Take exit 163 for County Line Rd

0.1 miles



Turn right onto S County Line Rd/E Palmer Divide Ave

10 miles

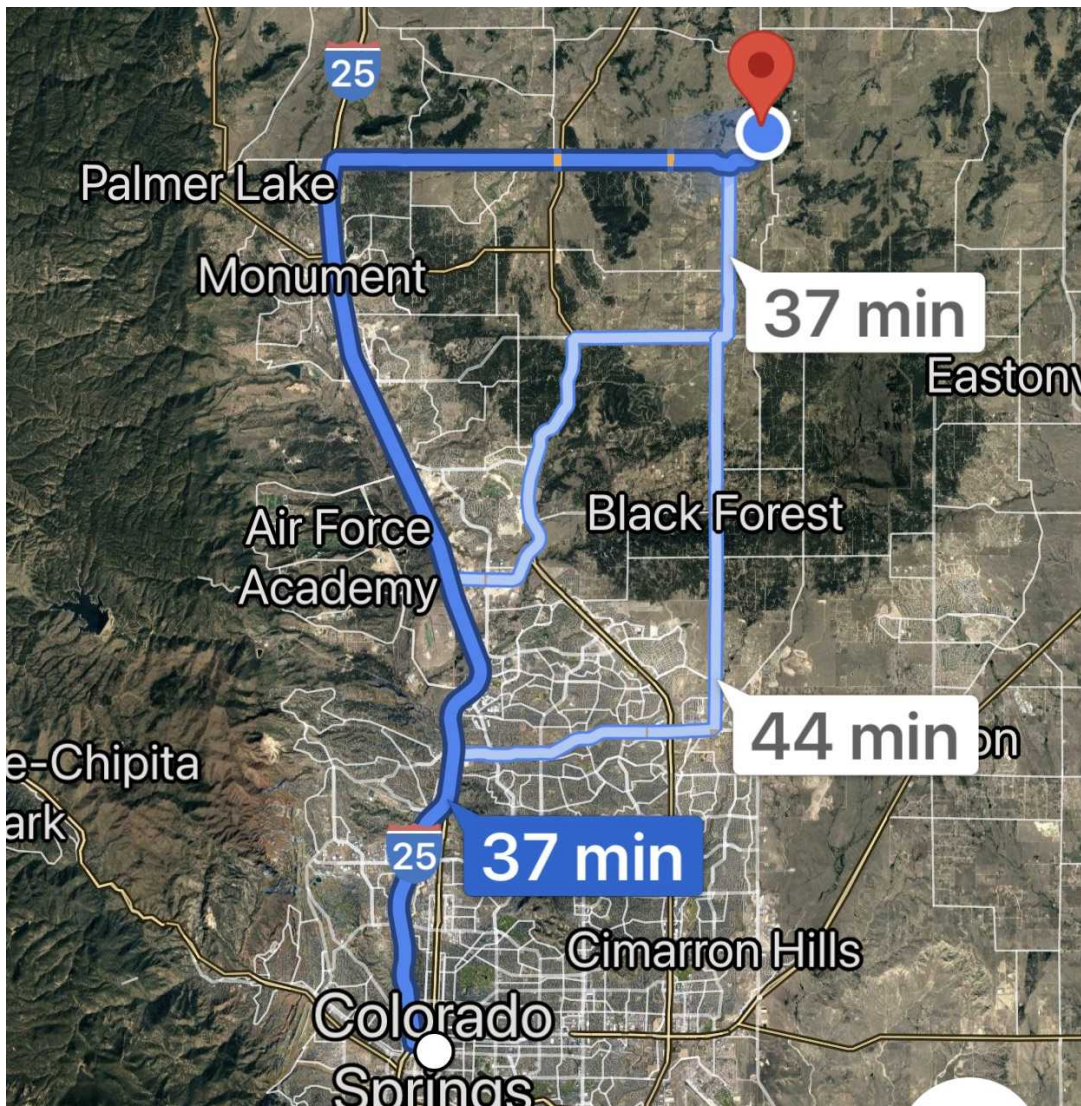


Turn left onto SE Cherry Creek Rd

0.5 miles












15600 E Cherry Creek Rd
Larkspur, CO 80118



Directions from Limon to

TABLE TOP

-  Turn left onto US-24 W
Pass by NAPA Auto Parts - M 3 Inc (on the left in 37.3 mi)
47 miles _____
-  Turn right onto Peyton Hwy
1.1 mile _____
-  Turn left onto Murphy Rd
5 miles _____
-  Turn right onto Eastonville Rd
2 miles _____
-  Turn left onto Hodgen Rd
6.7 miles _____
-  Turn right onto Black Forest Rd
3.9 miles _____
-  Turn right onto County Line Rd/E Palmer Divide Ave
1 mile _____
-  Turn left onto SE Cherry Creek Rd
0.5 miles _____
-  15600 E Cherry Creek Rd
Larkspur, CO 80118

Continued next page

Directions from Limon to

TABLE TOP (continued)

